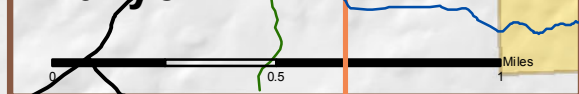
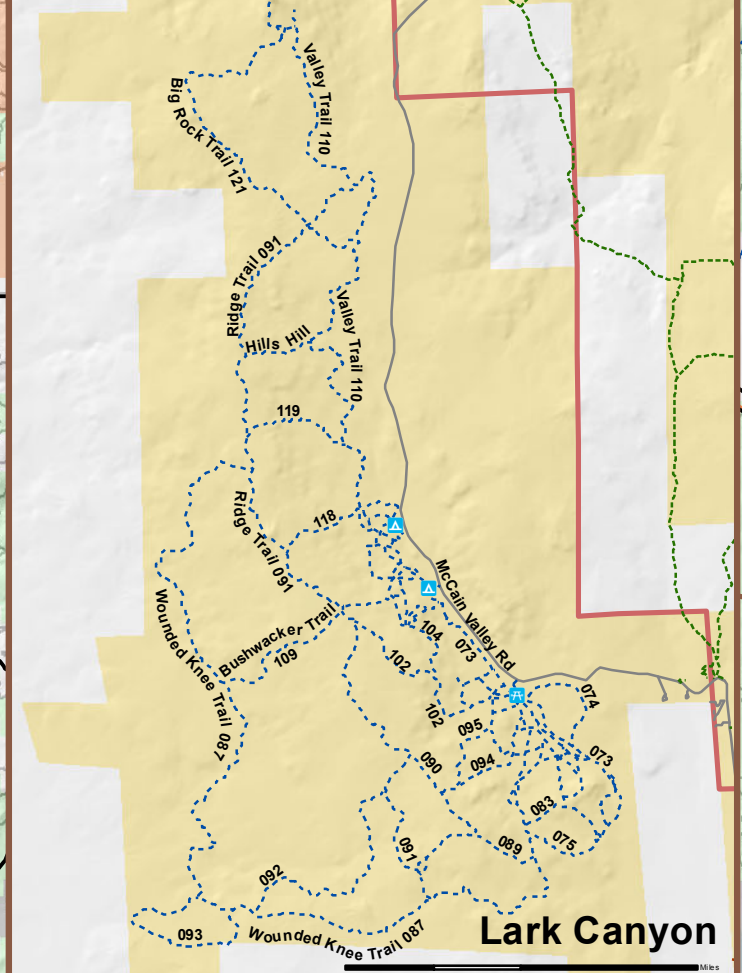
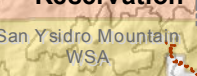


# BLM Routes of Travel for Eastern San Diego County, California

## Buck Canyon



## Los Coyotes Reservation



## Lark Canyon

Map Symbols		Legend	
	Foot Trail		Bureau of Land Management Wilderness
	Bicycle Trail		U.S. Forest Service Wilderness
	Limited Route		Wilderness Study Area Boundary
	Open Route		State Park Wilderness
	Street Legal Vehicle Route		Bureau of Land Management
	Pacific Crest Trail		U.S. Forest Service
	Railroad Track		Bureau of Indian Affairs
	Major Road		State
	County Line		Local Government
	Eastern San Diego County Plan Boundary		Private
	State Park Boundary		
	Ocotillo Wells State Vehicular Recreation Area		
	Area of Critical Environmental Concern		

- No use of motor vehicles, motorized equipment, or other form of mechanical transport is allowed in wilderness.
- No off-route travel is allowed in limited use areas.
- County roads (open to street legal vehicles only) are often graded dirt roads and are considered "easy"; open routes are generally considered "moderately difficult."
- Designated routes in Lark Canyon are "limited" to off-highway vehicles less than 40 inches in width. Routes east of McCain Valley Road are non-motorized and open for mechanical use (such as bicycles).
- Routes that are designated as "open" are suitable for all types of off-highway vehicles including motorcycles, all-terrain vehicles, and 4x4 vehicles.

### Location Map

